



NIGMT
FOUNDATION



**NETRA INSTITUTE OF GEOINFORMATICS
MANAGEMENT AND TECHNOLOGIES FOUNDATION**
www.nigmt.org info@nigmt.org +91-8585991286, 8800640777



NIGMT NETRA INSTITUTE OF GEOINFORMATICS MANAGEMENT AND TECHNOLOGIES FOUNDATION


is a Non profit organization that is dedicated and committed to giving the technical and industrial training to students and professionals from diversified fields.




GIS is the platform for creating the vision of 'New India'

Our mission is to aid the country's vision and thereby provide with the best of the techno-industrial training in the geospatial domain.

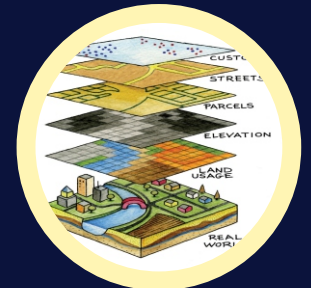
WE OFFER OPPORTUNITIES FOR CANDIDATES IN THE FOLLOWING FIELDS:
Geography, Geology, Environmental Science, Disaster Management,
Archaeology, Planning and Architecture, Engineers, Bsc, MSc,
Management Studies- MBA, Surveying



Remote Sensing




Photogrammetry



GIS/ Web GIS



GPS/ Survey



LiDAR



UAV/Drone

COURSES WE OFFERED

- One Year PG Professional Program in Geoinformatics.
- One Year PG Diploma in Geoinformatics - University Program.
- Six Months Professional Program in GIS & Remote Sensing.
- Six Months Diploma in GIS & Remote Sensing.
- Three Months Certificate Course in GIS.
- Three Months Certificate Course in LiDAR.
- Three Months Certificate Course in Photogrammetry.
- Three Months Certificate Course in Remote Sensing.
- One Month Customized Program in GIS.
- Four Weeks Certificate Course in UAV / Drone.
- Two Weeks Certificate Course in UAV / Drone.

ELIGIBILITY CRITERIA

Geography, Geology, Disaster Management, Environmental Graduate, IT, Computer Science, Agriculture, Civil, Planning & Architectural, Graduates in Engineering Final year students awaiting results may also apply.

WHY CHOOSE N.I.G.M.T FOUNDATION?

- 15 Years Industry Experienced Faculty Members.
- UGC / University approved Diploma or Certificate Courses.
- Professional Training by Industry Experts.
- Research Project Exposure with International / National Organizations.
- 80% Practical & 20% Theoretical Syllabus.
- Placement Partners - MNC's & Domestic Organisations.
- Live Project Training's / Industrial Training's / Internship's.
- 100% Placement Support.

TRAINING MODE

Regular Offline / Regular Online
Weekend Offline / Weekend Online

REGISTRATION PROCESS

Interested Participant can register through
<http://www.nigmt.org>
Or mail info@nigmt.org
Or call +91- 8585991286/8800640777

NETRA ALSO OFFERS UNIVERSITY PROGRAMS IN ASSOCIATION WITH IASE DEEMED TO BE UNIVERSITY CHURU RAJASTHAN



Program Offers :

- One Year Post Graduate Diploma in Geoinformatics.
- Six Months Diploma in GIS & Remote Sensing.
- Three Months Certificate Programs -GIS, RS,LiDAR, Digital Photogrammetry

Hostel Facilities also available

100% Job Support

Raghunath Girl's Post Graduate College

Western Kutchery Road Meerut, (U.P) Established in 1948

Affiliated to C.C.S. University, Meerut (Sec. 2(f) & 12(B) of UGC Act, 1956)

NAAC Accrediated Grade "A" (Nov. 2016) || College of Excellence (U.G.C) since 2014



Program Offers :

ONLY FOR GIRLS

- One Year Post Graduate Diploma in Geoinformatics.
- Six Months Diploma in GIS & Remote Sensing.
- Three Months Certificate Programs -GIS, RS,LiDAR, Digital Photogrammetry

Hostel Facilities also available

100% Job Support

GIS : ONE TECHNOLOGY , SEVERAL APPLICATIONS.....



STUDENTS SPEAK



I am glad to get the exposure to the geospatial technologies with the help of NETRA Foundation. The six months Professional Diploma program has curriculum, assessments and exam patterns which have helped me to enhance my skill sets to start my professional career in Geospatial industry

Apurwa Tiwari
MSc. , Jamia Millia Islamia University



I would give a 5-star rating to Global Educational Consultants and will encourage all my friends and those who are reading this review to approach NETRA if you have plans to study geoinformatics. I had a great experience with NETRA. The positive energy I acquired from RNT Sir is inexplicable.

Kashika Kohli
M Plan.



The course is designed in such a way that it helps you apply the theoretical knowledge in your job role. The provided study material has the relevant examples that help you to understand the concepts clearly. I chose a subject that is relevant to my profile and after completion I could see the changes in my approach towards my working style.

Piyush Sharma
B. Arch. Chandigarh University



I was worried about pursuing a certificate course in geoinformatics. But NETRA foundation staffs guided me very well and helped me to develop my confidence to opt for this field. During my course period, online help was always available. Personally I liked the Whatsapp Help centre. This course has given a boost to my career and currently I am a Digital Photogrammetry Technologist at Satpalda Pvt. Ltd., Ghaziabad, Ultra Pradesh

Suraj Kumar
BA Program, University of Bihar

100 % JOB ASSISTANCE

OUR RECRUITERS



DELHI CENTER : A105,1st Floor, Above Bank of India, Opp. Metro Pillar No.749, Mohan Garden, Near Dwarka Mor, New Delhi - 110059

RAJASTHAN TRAINING CENTER : IASE Deemed TO BE University, SardarShahar, Churu, Rajasthan -331403

UTTAR PRADESH TRAINING CENTER : Raghunath Girl's Post Graduate College Meerut, Uttar Pradesh - 250001

www.nigmt.org - info@nigmt.org - Mob. +91- 8585991286/8800640777